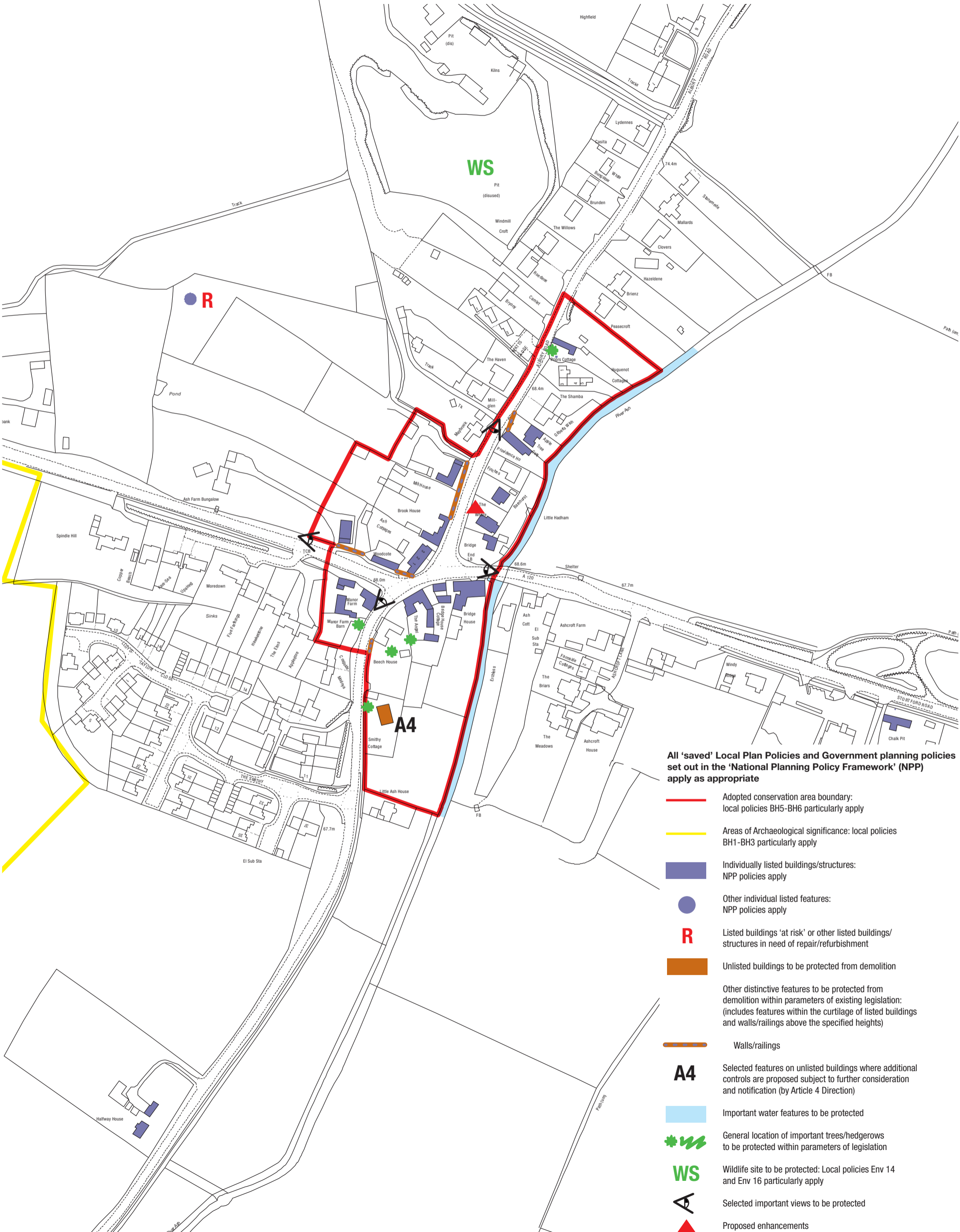


# Little Hadham Parish conservation areas appraisal







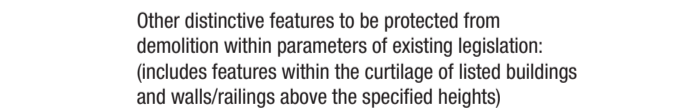







## Plan 2B adopted management plan

### LITTLE HADHAM

© Crown Copyright and database right 2014.  
Ordnance Survey 100018528



All 'saved' Local Plan Policies and Government planning policies set out in the 'National Planning Policy Framework' (NPP) apply as appropriate

-  Adopted conservation area boundary: local policies BH5-BH6 particularly apply
-  Areas of Archaeological significance: local policies BH1-BH3 particularly apply
-  Individually listed buildings/structures: NPP policies apply
-  Other individual listed features: NPP policies apply
-  Listed buildings 'at risk' or other listed buildings/structures in need of repair/refurbishment
-  Unlisted buildings to be protected from demolition
-  Other distinctive features to be protected from demolition within parameters of existing legislation: (includes features within the curtilage of listed buildings and walls/railings above the specified heights)
-  Walls/railings
-  **A4** Selected features on unlisted buildings where additional controls are proposed subject to further consideration and notification (by Article 4 Direction)
-  Important water features to be protected
-  General location of important trees/hedgerows to be protected within parameters of legislation
-  **WS** Wildlife site to be protected: Local policies Env 14 and Env 16 particularly apply
-  Selected important views to be protected
-  Proposed enhancements