
















All 'saved' Local Plan Policies and Government planning policies set out in the 'National Planning Policy Framework' (NPP) apply as appropriate

Little Berkhamsted conservation area appraisal

Plan 2 adopted management plan

© Crown Copyright and database right 2014.
Ordnance Survey 100018528

-  Adopted conservation area boundary: local policies BH5-BH6 particularly apply
-  Areas of Archaeological significance: local policies BH1-BH3 particularly apply
-  Individually listed buildings/structures: NPP policies apply
-  War Memorial
-  Important buildings in the curtilages of listed buildings: NPP policies apply
-  Unlisted buildings to be protected from demolition
-  Unlisted buildings/features considered of sufficient quality to become listed
-  Other distinctive features to be protected from demolition within parameters of existing legislation: (includes features within the curtilage of listed buildings and walls/railings above the specified heights)
-  Walls/railings
-  Tombstones
-  Selected features on unlisted buildings where additional controls are proposed subject to further consideration and notification (by Article 4 Direction)
-  Important open spaces to be protected
-  General location of important trees/hedgerows to be protected within parameters of legislation
-  Selected important views to be protected
-  Proposed enhancements

