




All 'saved' Local Plan Policies and Government planning policies set out in the 'National Planning Policy Framework' (NPP) apply as appropriate


 Adopted conservation area boundary: local policies BH5-BH6 particularly apply


 **SAM** Scheduled ancient monument and areas of Archaeological significance: local policies BH1-BH3 particularly apply

 Individually listed buildings/structures: NPP policies apply

 Unlisted buildings to be protected from demolition

 **A4** Selected features on unlisted buildings where additional controls are proposed subject to further consideration and notification (by Article 4 Direction)

 Important open spaces to be protected

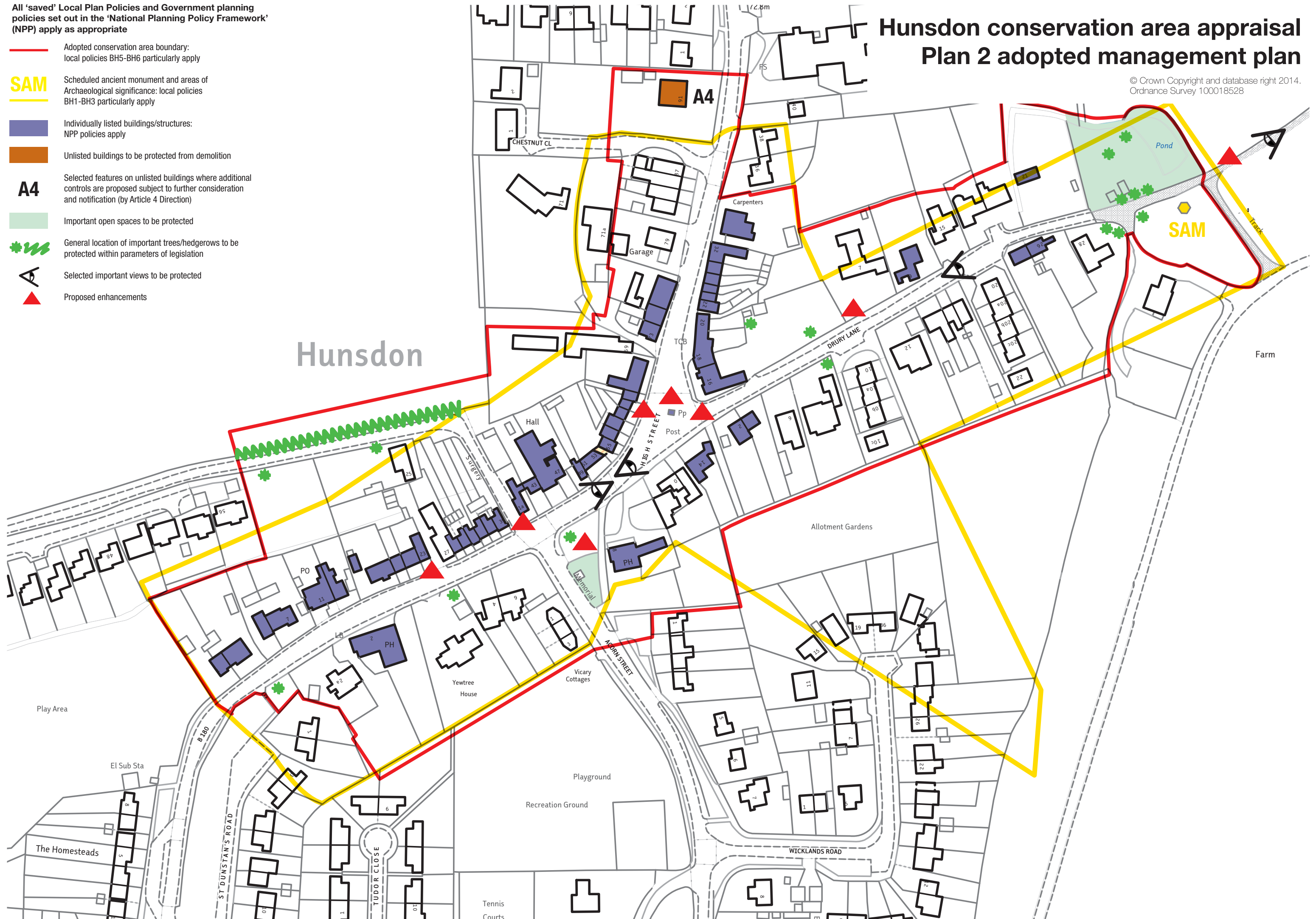
 General location of important trees/hedgerows to be protected within parameters of legislation

 Selected important views to be protected

 Proposed enhancements

Hunsdon conservation area appraisal Plan 2 adopted management plan

© Crown Copyright and database right 2014.
Ordnance Survey 100018528



Hunsdon

Farm