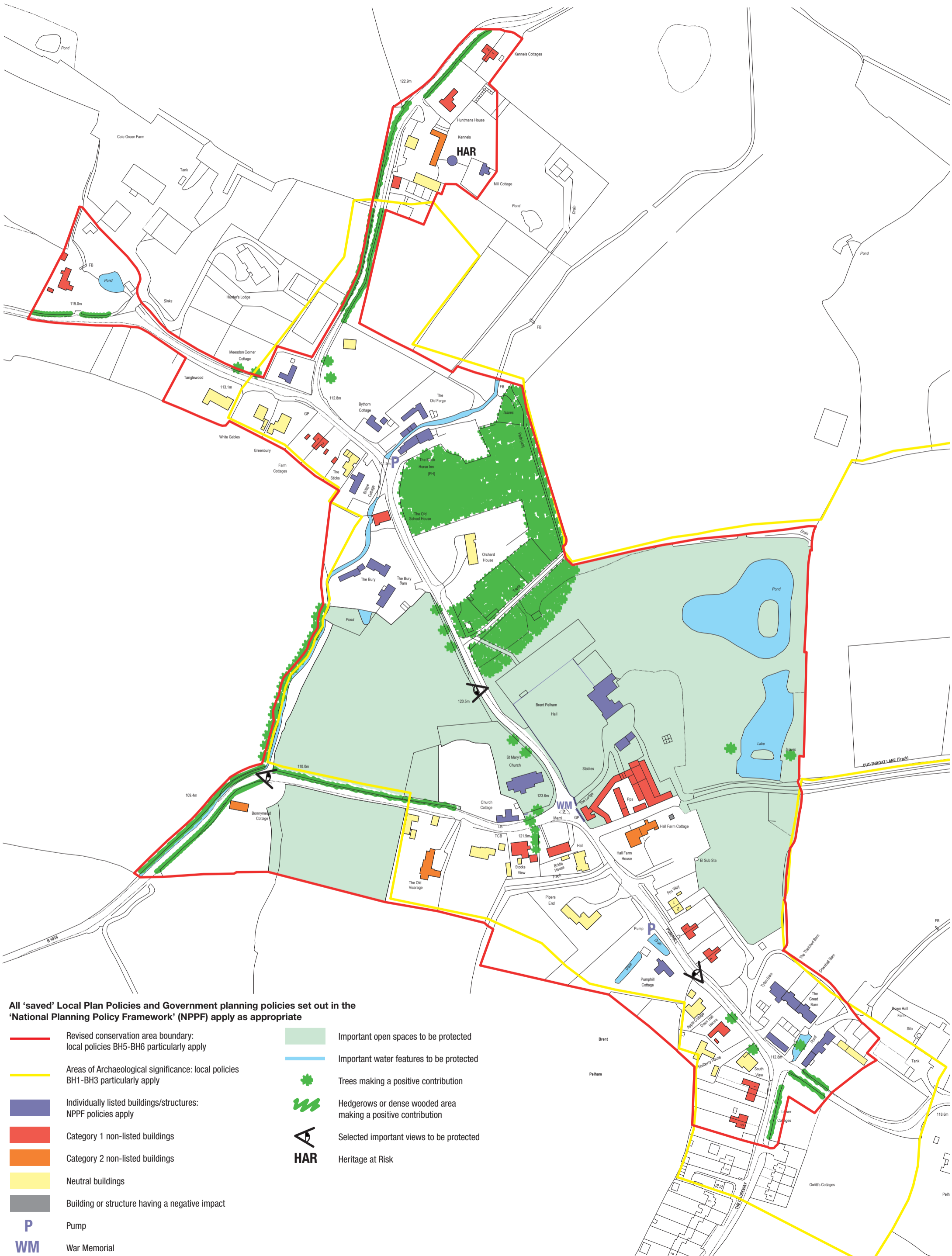

















# Brent Pelham Conservation Area Appraisal

## Map 2: Character Analysis Map

© Crown Copyright and database right 2018.  
Ordnance Survey 100018528



All 'saved' Local Plan Policies and Government planning policies set out in the 'National Planning Policy Framework' (NPPF) apply as appropriate

- |  |   |   |   |
|--|---|---|---|
|  | Revised conservation area boundary: local policies BH5-BH6 particularly apply   |  | Important open spaces to be protected                         |
|  | Areas of Archaeological significance: local policies BH1-BH3 particularly apply |  | Important water features to be protected                      |
|  | Individually listed buildings/structures: NPPF policies apply                   |  | Trees making a positive contribution                          |
|  | Category 1 non-listed buildings   |  | Hedgerows or dense wooded area making a positive contribution |
|  | Category 2 non-listed buildings   |  | Selected important views to be protected                      |
|  | Neutral buildings   |  | Heritage at Risk  |
|  | Building or structure having a negative impact                                  |   |   |
|  | Pump  |   |   |
|  | War Memorial  |   |   |