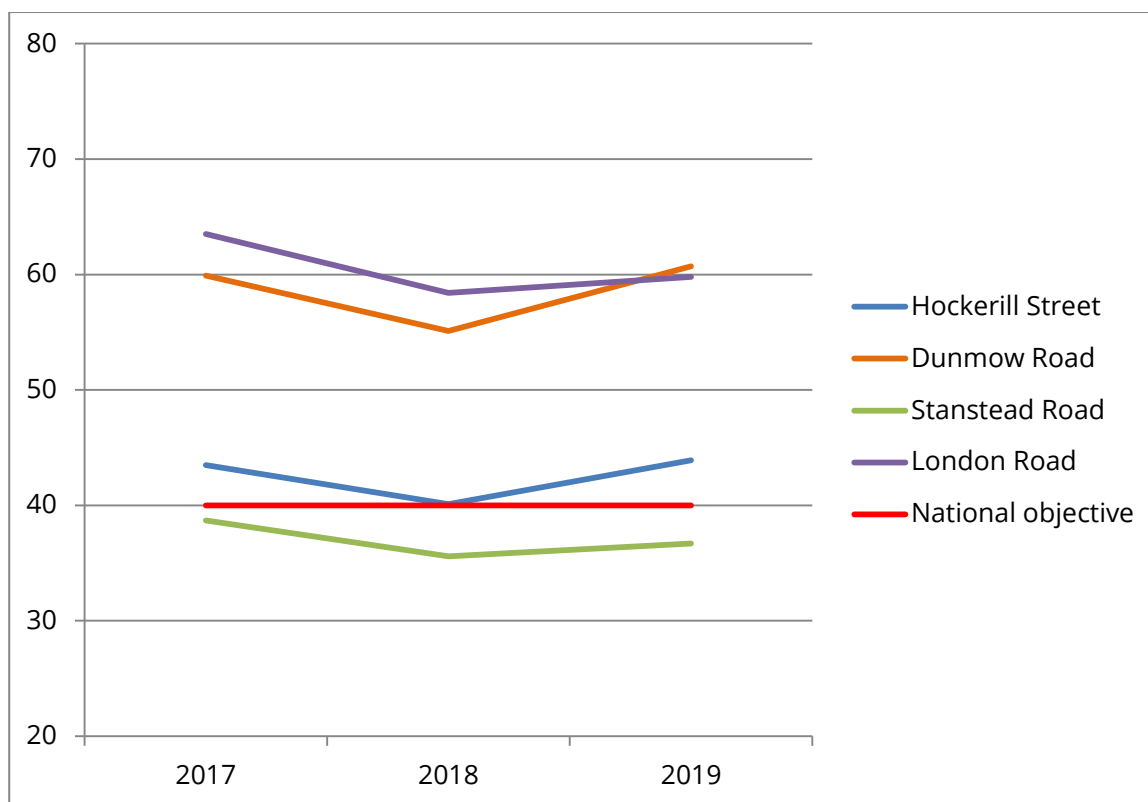


# 2020 Air Quality Annual Status Report for East Herts: latest analysis

The 2020 Air Quality Status Report is based on the most up-to-date full year validated statistics from 2019. The following report shows the levels of NO<sub>2</sub> in ug/m<sup>3</sup>.

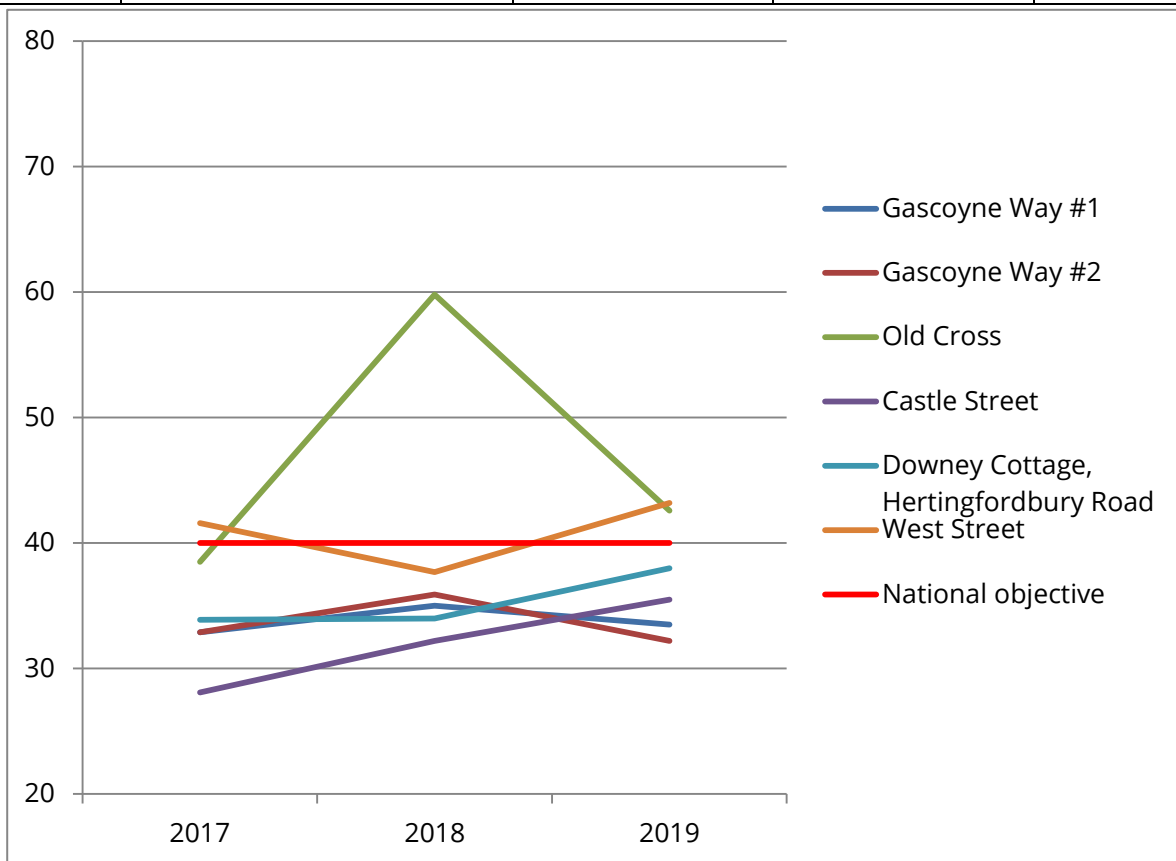
## Hockerill Junction, Bishop's Stortford Air Quality Management Area

	Tube location	2017	2018	2019
EH12	Hockerill Street	43.5	40.1	43.9
EH17	Dunmow Road	59.9	55.1	60.7
EH18	Stanstead Road	38.7	35.6	36.7
EH19	London Road	63.5	58.4	59.8



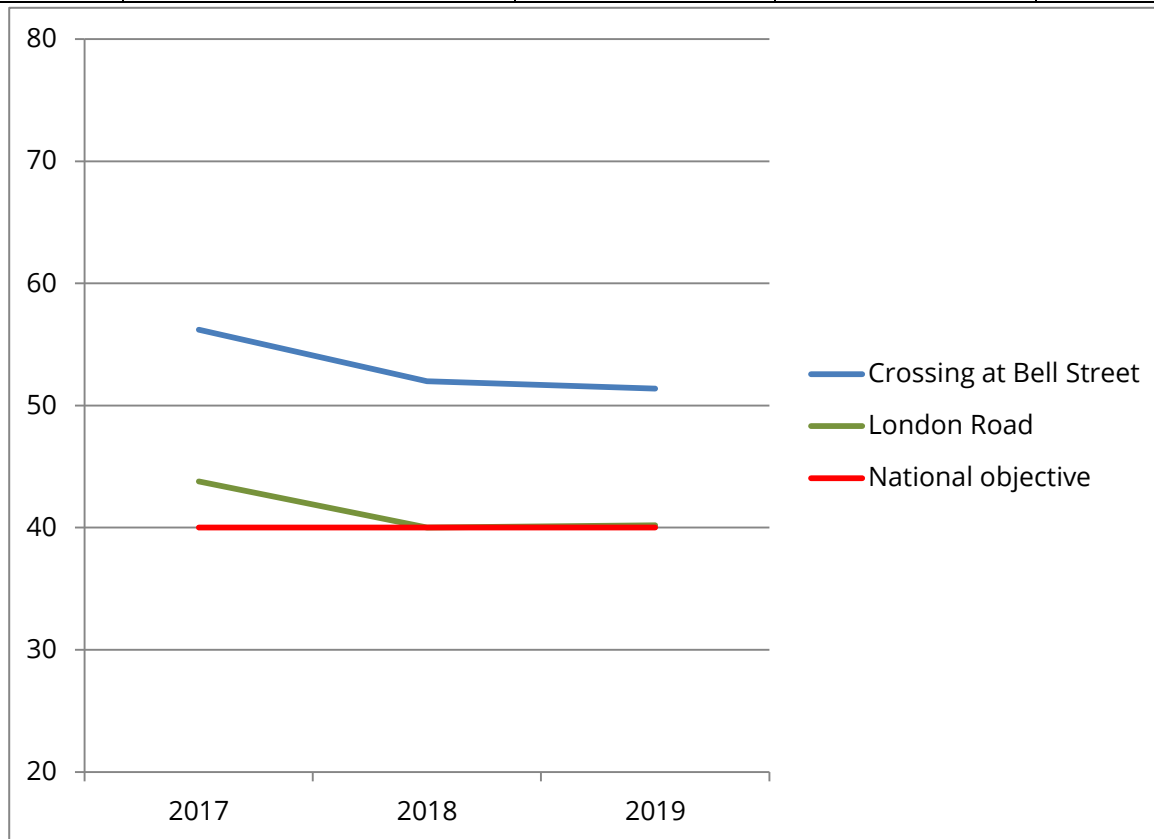
## Gascoyne Way, Hertford Air Quality Management Area

	Tube location	2017	2018	2019
EH79	Gascoyne Way #1	32.9	35	33.5
EH80	Gascoyne Way #2	32.9	35.9	32.2
EH25	Old Cross	38.5	59.8	42.6
EH28	Castle Street	28.1	32.2	35.5
EH30	Downey Cottage, Hertingfordbury Road	33.9	34	38
EH42	West Street	41.6	37.7	43.2



## London Road, Sawbridgeworth Air Quality Management Area

	Tube location	2017	2018	2019
EH57	Crossing at Bell Street	56.2	52	51.4
EH14	London Road	43.8	40	40.2



## Data set for 2019

Site	Location	NO <sub>2</sub> levels (micrograms) bias adjusted annual average
EH12	Hockerill St Bishops Stortford	43.9
EH17	Dunmow Road Bishops Stortford	60.7
EH18	Stansted Road Bishops Stortford	36.7
EH19	London Road Bishops Stortford	59.8
EH25	Old Cross Hertford	42.6
EH28	Castle St Hertford	35.5
EH30	Downey Cottage Hertingfordbury Rd Hertford	38
EH31	Hockerill St BS Colocated with EH12	44.2
EH32	Hockerill St BS Colocated with EH12	43.9
EH35	Dunmow Rd BS Colocated with EH17	59.9
EH36	Dunmow Rd BS Colocated with EH17	61.2
EH37	Stanstead Rd BS Colocated with EH18	36.5
EH38	Stanstead Rd BS Colocated with EH18	37.3
EH39	London Rd BS Colocated with EH19	60.4
EH40	London Rd BS Colocated with EH19	60.4
EH41	Ware Rd Hertford	41.6
EH42	West St Hertford colocated with EH29	43.2
EH43	West St Hertford colocated with EH29	42.9
EH44	West St Hertford colocated with EH29	42.1
EH48	Castle Street Hertford	34.3
EH49	Castle Street Hertford	36.2
EH52	Cowbridge Hertford	29.2

<b>Site</b>	<b>Location</b>	<b>NO<sub>2</sub> levels (micrograms) bias adjusted annual average</b>
EH54	Station Road Ware	27.6
EH57	Opp Bell St SBW at crossing	51.4
EH62	Northgate End B/S Jct Yew Tree Court	50.4
EH64	Rye St, B/S outside 79	31.4
EH66	Rye St, B/S outside 209	19.3
EH68	Hadham Rd, B/S outside 9	31.7
EH70	Outside 38 High St, Buntingford.	24.1
EH73	opp Horseshoe Cott's, Buntingford	29.3
EH79	Gascoyne Way, Hertford	33.5
EH80	Gascoyne Way, Hertford	32.2
EH81	Gascoyne Way, Hertford	32.3
EH82	10 Bullocks Lane, Hertford	28.3
EH83	Port Hill Hertford	26.4
EH84	North Road, Hertford	32.1
EH85	Sele House North Road, Hertford	40.5
EH86	78 North Road, Hertford	26.7
EH87	Viaduct Road, Ware	36.1
EH88	Santander High Street, Ware	38.7
EH89	Domesticare, High Street, Ware	30.1
EH90	Pye Corner, Gilston	26.8
EH91	14 London Road, SBW	40.2
EH92	Gourmet Oriental, South Street, B/S	27.6
EH93	Sarfood, Station Road, B/S	41.7

<b>Site</b>	<b>Location</b>	<b>NO<sub>2</sub> levels (micrograms) bias adjusted annual average</b>
EH94	Cancer Research UK, Potter Street,B/S	33.5
EH95	Stortford Road, Little Hadham	23.2
EH96	Standon Road, Little Hadham	25.5