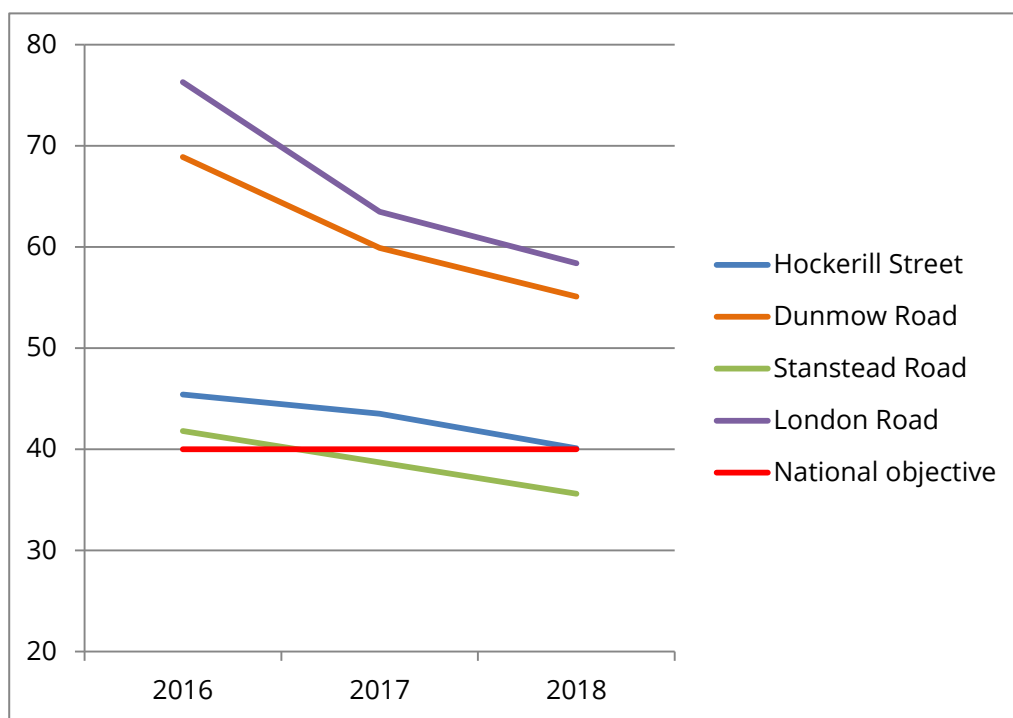


2019 Air Quality Annual Status Report for East Herts: latest analysis

The 2019 Air Quality Status Report is based on the most up-to-date full year validated statistics from 2018. The following report shows the levels of NO₂ in ug/m³.

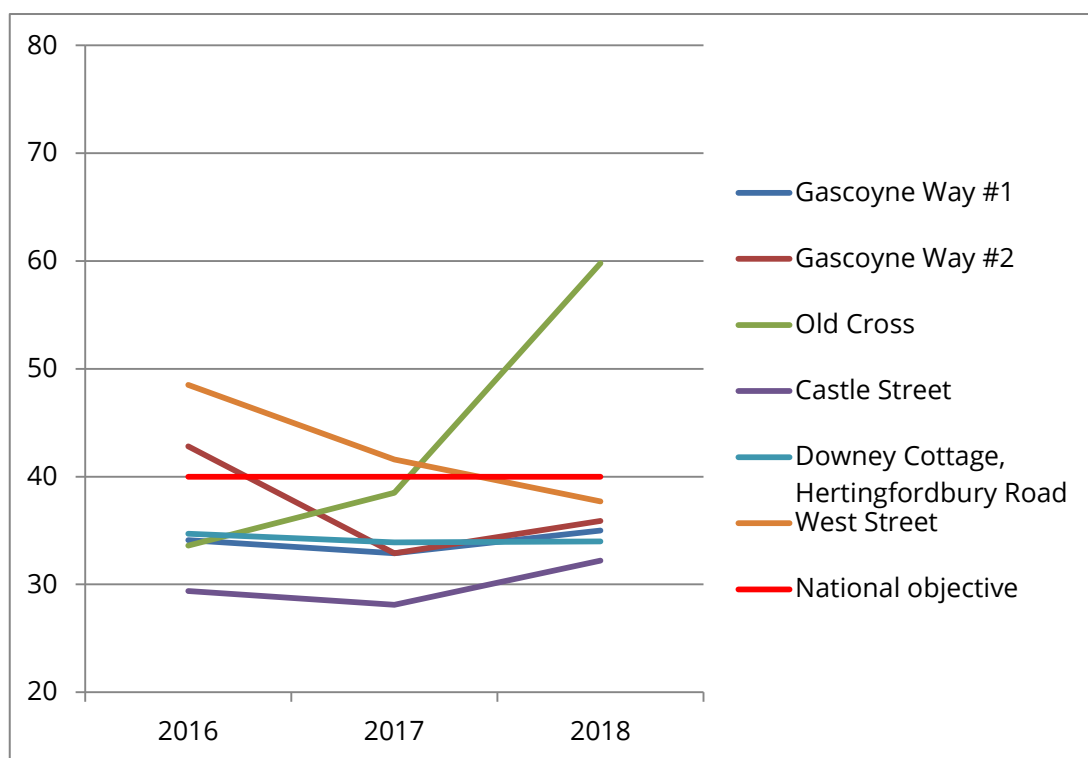
Hockerill Junction, Bishop's Stortford Air Quality Management Area

	Tube location	2016	2017	2018
EH12	Hockerill Street	45.4	43.5	40.1
EH17	Dunmow Road	68.9	59.9	55.1
EH18	Stanstead Road	41.8	38.7	35.6
EH19	London Road	76.3	63.5	58.4



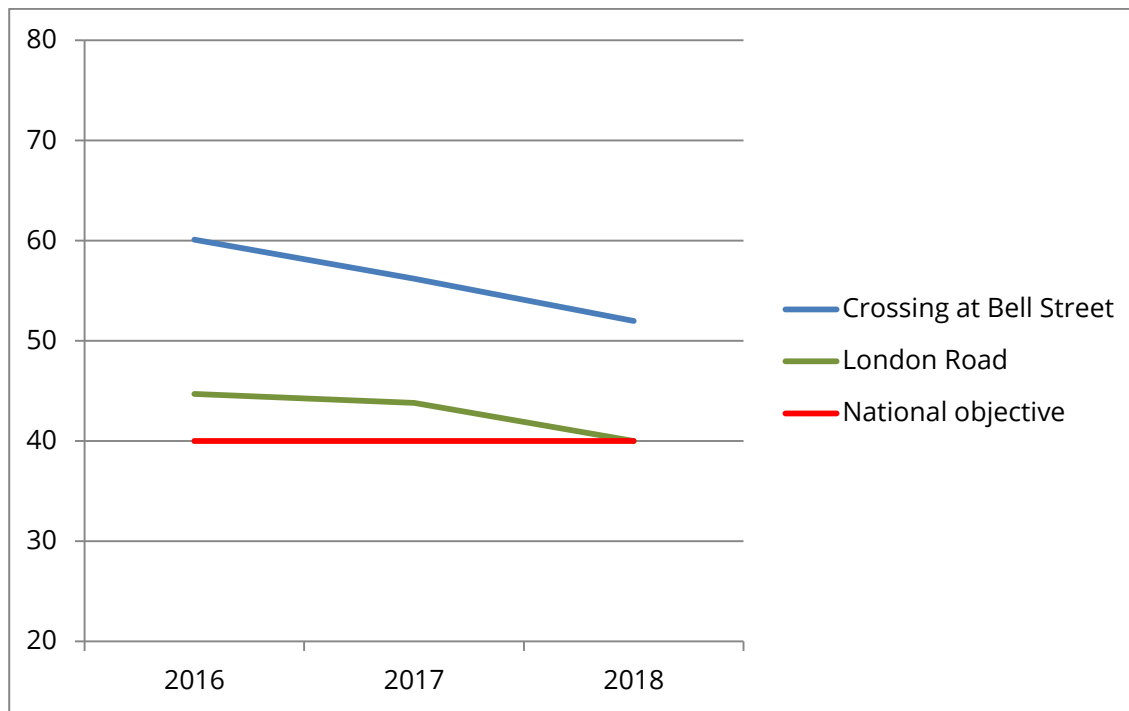
Gascoyne Way, Hertford Air Quality Management Area

	Tube location	2016	2017	2018
EH79	Gascoyne Way #1	34.1	32.9	35
EH80	Gascoyne Way #2	42.8	32.9	35.9
EH25	Old Cross	33.6	38.5	59.8
EH28	Castle Street	29.4	28.1	32.2
EH30	Downey Cottage, Hertingfordbury Road	34.7	33.9	34
EH42	West Street	48.5	41.6	37.7



London Road, Sawbridgeworth Air Quality Management Area

	Tube location	2016	2017	2018
EH57	Crossing at Bell Street	60.1	56.2	52
EH14	London Road	44.7	43.8	40



Data set for 2018

Site	Location	NO ₂ levels (micrograms) bias adjusted annual average
EH12	Hockerill St Bishops Stortford	40.5
EH17	Dunmow Road Bishops Stortford	58.9
EH18	Stansted Road Bishops Stortford	35
EH19	London Road Bishops Stortford	59.8
EH25	Old Cross Hertford	59.8
EH28	Castle St Hertford	32.2
EH30	Downey Cottage Hertingfordbury Rd Hertford	34
EH31	Hockerill St BS Colocated with EH12	40.5
EH32	Hockerill St BS Colocated with EH12	40.5
EH35	Dunmow Rd BS Colocated with EH17	57
EH36	Dunmow Rd BS Colocated with EH17	58.9
EH37	Stanstead Rd BS Colocated with EH18	35
EH38	Stanstead Rd BS Colocated with EH18	35
EH39	London Rd BS Colocated with EH19	58.9
EH40	London Rd BS Colocated with EH19	58.9
EH41	Ware Rd Hertford	35.9
EH42	West St Hertford colocated with EH29	37.7
EH43	West St Hertford colocated with EH29	36.8
EH44	West St Hertford colocated with EH29	39.6
EH48	Castle Street Hertford	32.2
EH49	Castle Street Hertford	32.2
EH52	Cowbridge Hertford	26.7

Site	Location	NO₂ levels (micrograms) bias adjusted annual average
EH54	Station Road Ware	23.9
EH57	Opp Bell St SBW at crossing	46.9
EH62	Northgate End B/S Jct Yew Tree Court	31.3
EH64	Rye St, B/S outside 79	31.3
EH66	Rye St, B/S outside 209	16.6
EH68	Hadham Rd, B/S outside 9	31.3
EH70	Outside 38 High St, Buntingford.	23
EH73	opp Horseshoe Cott's, Buntingford	27.6
EH79	Gascoyne Way, Hertford	35
EH80	Gascoyne Way, Hertford	35.9
EH81	Gascoyne Way, Hertford	34
EH82	10 Bullocks Lane, Hertford	26.7
EH83	Port Hill Hertford	23
EH84	North Road, Hertford	25.8
EH85	Sele House North Road, Hertford	34
EH86	78 North Road, Hertford	23.9
EH87	Viaduct Road, Ware	37.7
EH88	Santander High Street, Ware	35.9
EH89	Domesticare, High Street, Ware	30.4
EH90	Pye Corner, Gilston	23
EH91	14 London Road, SBW	33.1
EH92	Gourmet Oriental, South Street, B/S	24.8
EH93	Sarfood, Station Road, B/S	38.6

Site	Location	NO₂ levels (micrograms) bias adjusted annual average
EH94	Cancer Research UK, Potter Street,B/S	30.4
EH95	Stortford Road, Little Hadham	23.9
EH96	Standon Road, Little Hadham	23.9